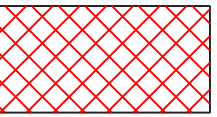




LEGEND



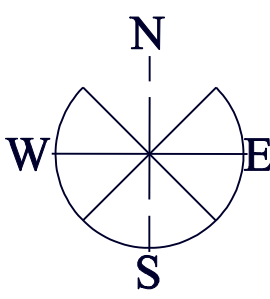
Trees to be Removed




Centre Line of New Holes



Centre Line of Existing Holes





PROGRAMMED

Turnpoint

SHORTLAND WATERS

Tree Removal Plan

0 50 100 150

20 45 75 150

Scale: 1:2000 @ A1

Drawing No. TP - L08

Drawn By. JT

Date: February 2017

Rev. No:1

Rev. Date: March 2017

Legend

Stormwater pipe

Culvert crossing

Grated Pit

450mm HPWM (approx. location)

Note 1: Refer engineers plans for pipe sizing and pit schedules.

Note 2: Refer putting green plans for green drainage details

SHORTLAND WATERS
Drainage Plan

Scale: 1:2000 @ A1

Drawing No. TP - L04

Drawn By. JT

Date: January 2017

Rev. No:

Rev. Date: